





CENTRAL OTAGO DISTRICT COUNCIL SPEED LIMITS

(Excluding All State Highways)

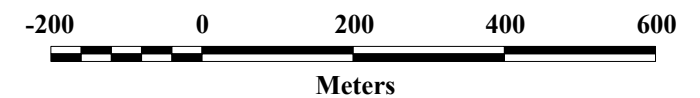
LEGEND

-  URBAN TRAFFIC AREA THAT HAS A SPEED LIMIT OF 50km/hr
These boundaries generally follow the residential and rural residential planning resource areas as shown in the Proposed Central Otago District Plan.
-  ROADS THAT HAVE A SPEED LIMIT OF 70km/hr
-  STATE HIGHWAYS WHICH ARE EXCLUDED FROM THIS BYLAW
-  LENGTH IN METRES OF A SPEED LIMIT OR DISTANCE FROM AN INTERSECTING ROAD TO A SPEED LIMIT BOUNDARY

NOTES

1. SCALES SHOWN ON THIS MAP ARE APPROXIMATE
2. DIMENSIONS SHOW THE BOUNDARIES OF A SPEED LIMIT FOR THE PURPOSES OF THE BYLAW
3. SPEED LIMIT BOUNDARIES THAT CROSS A ROAD DO SO AT RIGHT ANGLES FROM ONE SIDE OF THE ROAD TO THE OTHER UNLESS SHOWN OTHERWISE, BY THE SHORTEST DISTANCE
4. ALL SPEED LIMIT BOUNDARIES MARKED ALONG A ROAD ARE DEEMED TO RUN ALONG THE EDGE OF THE CARRIAGEWAY
5. ALL ROADS SHOWN ON THESE MAPS OUTSIDE AN URBAN TRAFFIC AREA HAVE A SPEED LIMIT OF 100km/hr, UNLESS MARKED WITH A DIFFERENT SPEED LIMIT
6. THIS MAP IS PART OF THE CENTRAL OTAGO DISTRICT COUNCIL SPEED LIMITS BYLAW 2007
7. REFER ALSO TO SCHEDULES 1-8 IN THE BYLAW

APPROVED: _____ Mayor _____ Chief Executive Officer DATE: _____	PLAN NO: <p style="text-align: center; font-weight: bold; font-size: 1.2em;">CODCSL-10</p> Sheet 1 of 1
--	---



Scale: 1:10,000

