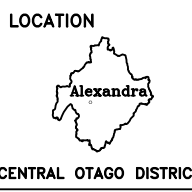

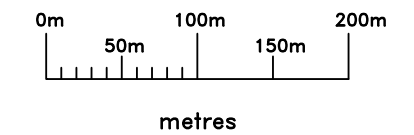


Note: See Schedule 19.12  
For Extent of Lake Roxburgh  
Operating Easement - SA 106A



|                |   |
|----------------|---|
| ADJOINING MAPS |   |
| 42             |   |
| 1              | 2 |
| 43 <b>3</b> 43 | 4 |
| 5              | 6 |

Scale 1: 5000  
( at A3 )



See LEGEND for key to map notations

Publicly Notified : 18 July 1998  
Amended by Decisions : 1 July 2000  
Operative Date : 1 April 2008

CENTRAL OTAGO DISTRICT PLAN

# MAP 3

ALEXANDRA 3of6