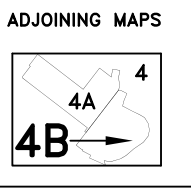
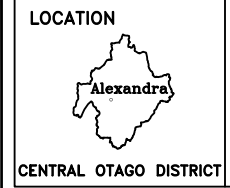
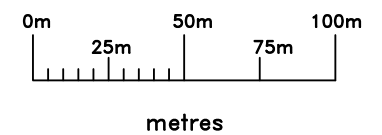


Note: See Schedule 19.12  
For Extent of Lake Roxburgh  
Operating Easement - SA 106A



Scale 1: 2500  
( at A3 )



See LEGEND for key to map notations

Publicly Notified : 18 July 1998  
Amended by Decisions : 1 July 2000  
Operative Date : 1 April 2008

CENTRAL OTAGO DISTRICT PLAN

# MAP 4B

ALEXANDRA  
INSET 20F2