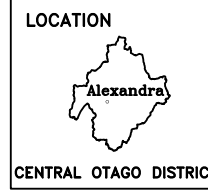



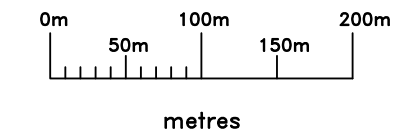
Note: See Schedule 19.12  
For Extent of Lake Roxburgh  
Operating Easement - SA 106A



ADJOINING MAPS	
1	2
3	4
5	<b>6</b>

CENTRAL OTAGO DISTRICT 43

Scale 1: 5000  
( at A3 )



Northpoint Vertical

See LEGEND for key to map notations

Publicly Notified : 18 July 1998  
Amended by Decisions : 1 July 2000  
Operative Date : 1 April 2008

CENTRAL OTAGO DISTRICT PLAN

# MAP 6

ALEXANDRA 6 of 6

