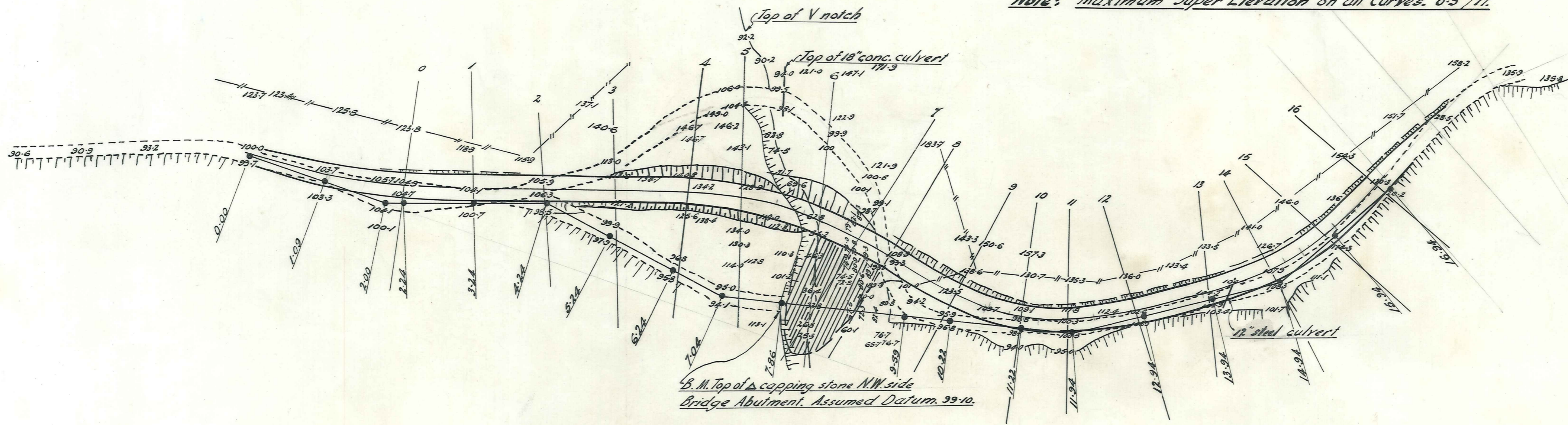
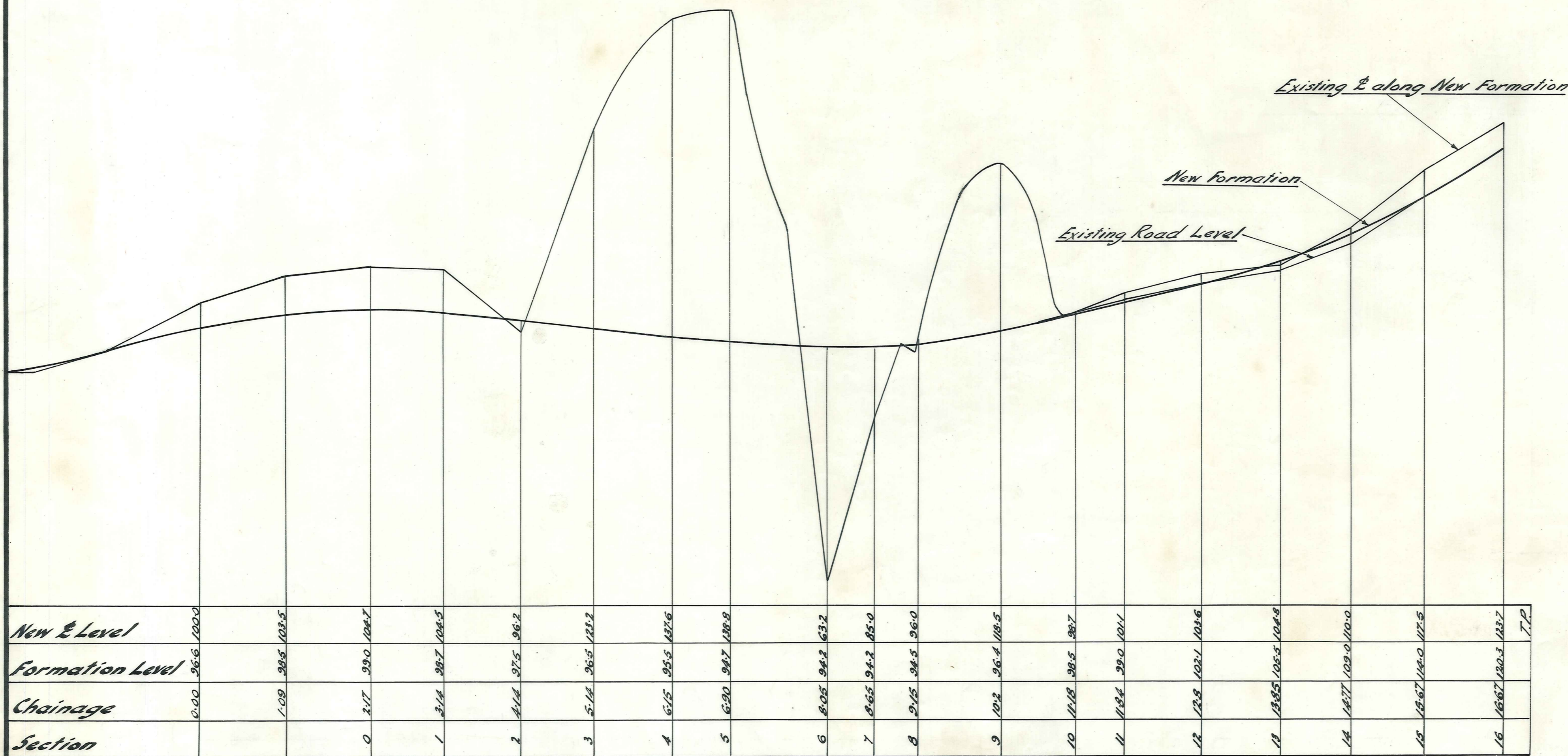


Note: Maximum Super Elevation on all Curves: 0.5"/ft.



PLAN  
Scale: 1 inch = 100 ft.



LONG SECTION — Scales: Horizontal 1" = 100 ft. Vertical 1 inch = 10 ft.

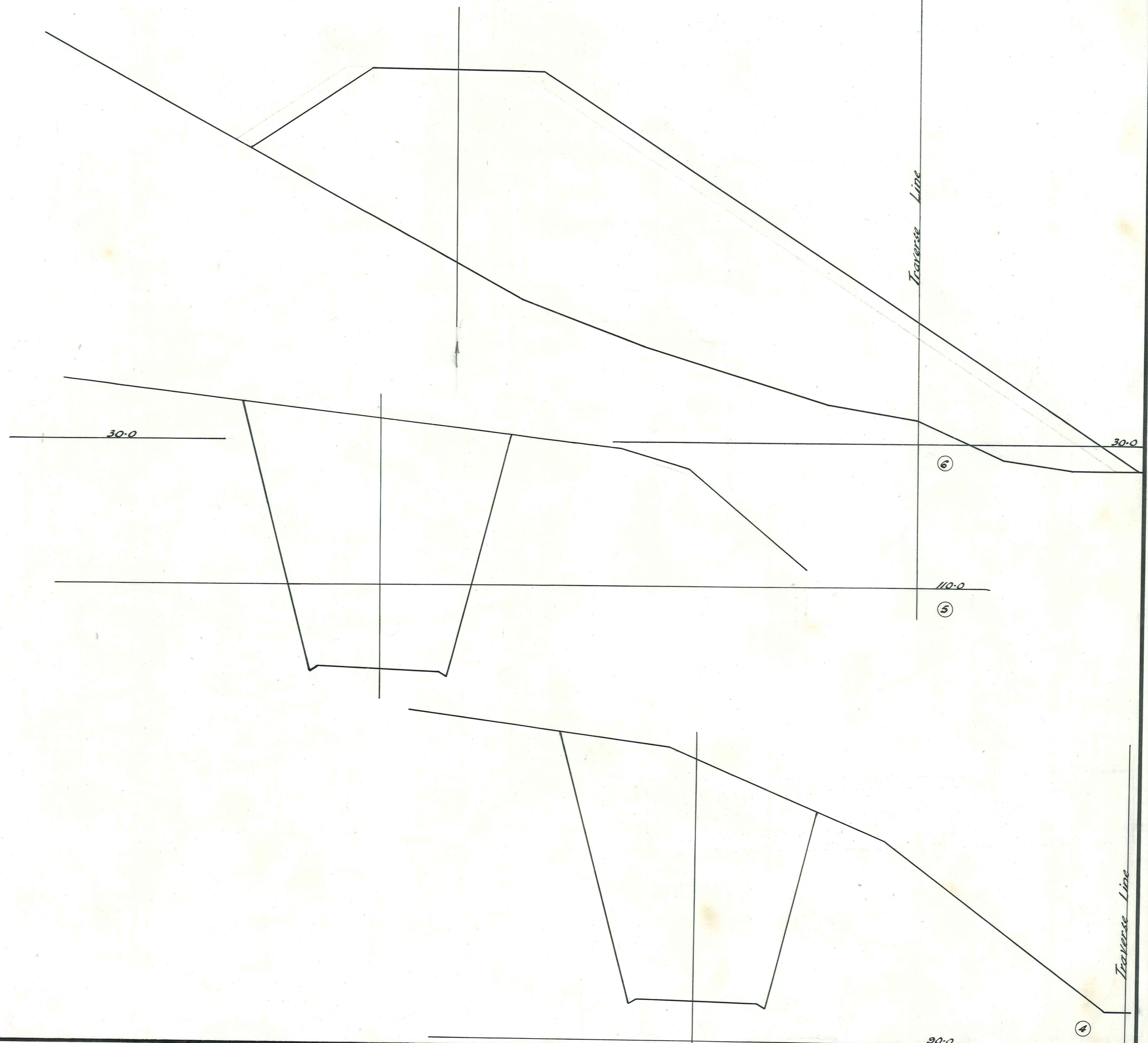
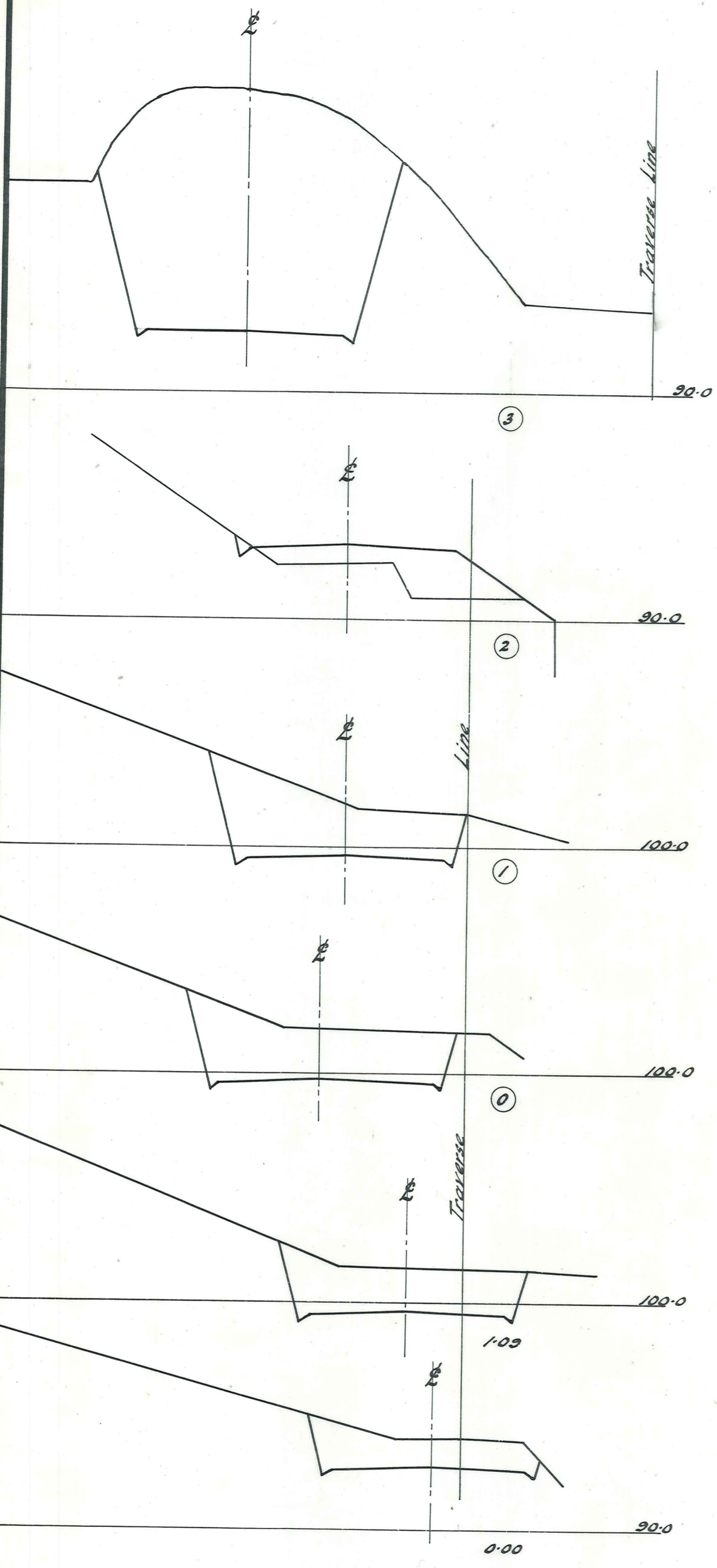
VINCENT COUNTY COUNCIL

CROMWELL LOWBURN BY-PASS  
RECONSTRUCTION

DUFFILL, WATTS & KING  
CONSULTING CIVIL & STRUCTURAL ENGINEERS  
DUNEDIN and INVERCARGILL

NAME	DATE
SURVEYED BY: G. J. Dillon	Aug. 1964
DRAWN BY: .....	.....
CALCULATIONS BY: .....	.....
CHECKED BY: .....	.....
TRACED BY: .....	.....
APPROVED BY: .....	.....

JOB No.  
**4453/1**  
F.B.K. 193 FILE No. 5/4/66



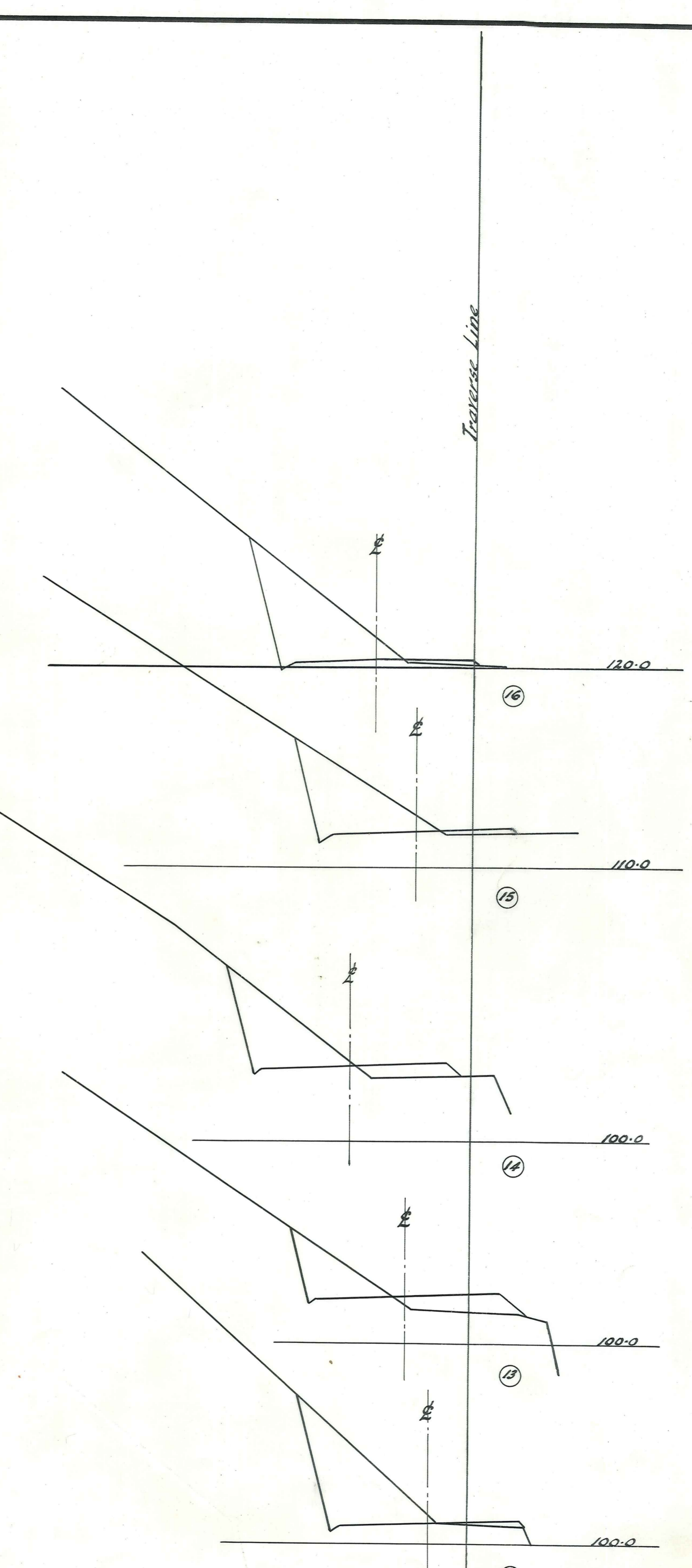
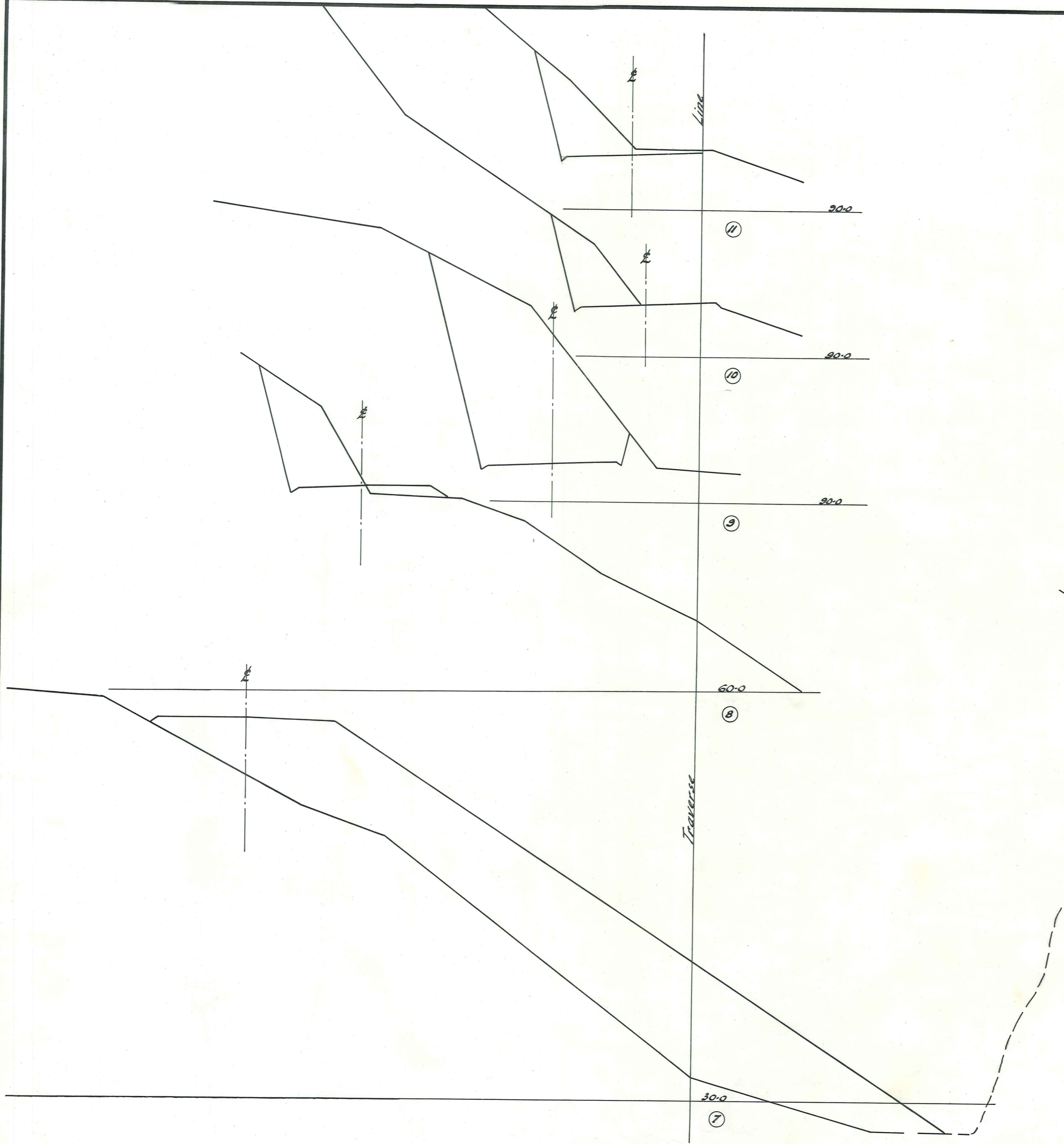
VINCENT COUNTY COUNCIL

CROMWELL LOWBURN BY-PASS  
RECONSTRUCTION

DUFFILL, WATTS & KING  
CONSULTING CIVIL & STRUCTURAL ENGINEERS  
DUNEDIN and INVERCARGILL

DATE	NAME
Aug. 1968	G. J. Dillon
Sept. 68	R. J. Warden

JOB No.  
**4453/2**  
F.B.K. 193 FILE No. 54/16



VINCENT COUNTY COUNCIL

CROMWELL LOWBURN-BY-PASS.  
RECONSTRUCTION

DUFFILL, WATTS & KING  
CONSULTING CIVIL & STRUCTURAL ENGINEERS  
DUNEDIN and INVERCARGILL

	NAME	DATE
SURVEYED BY	<i>Col. Dillon</i>	<i>Aug. 1964</i>
DRAWN		
CALCULATIONS		
CHECKED		
TRACED	<i>R. J. Marden</i>	<i>Sept. 1964</i>
APPROVED	<i>[Signature]</i>	

JOB No.  
**4453/3**  
F.B.K. 123 FILE No. *446*