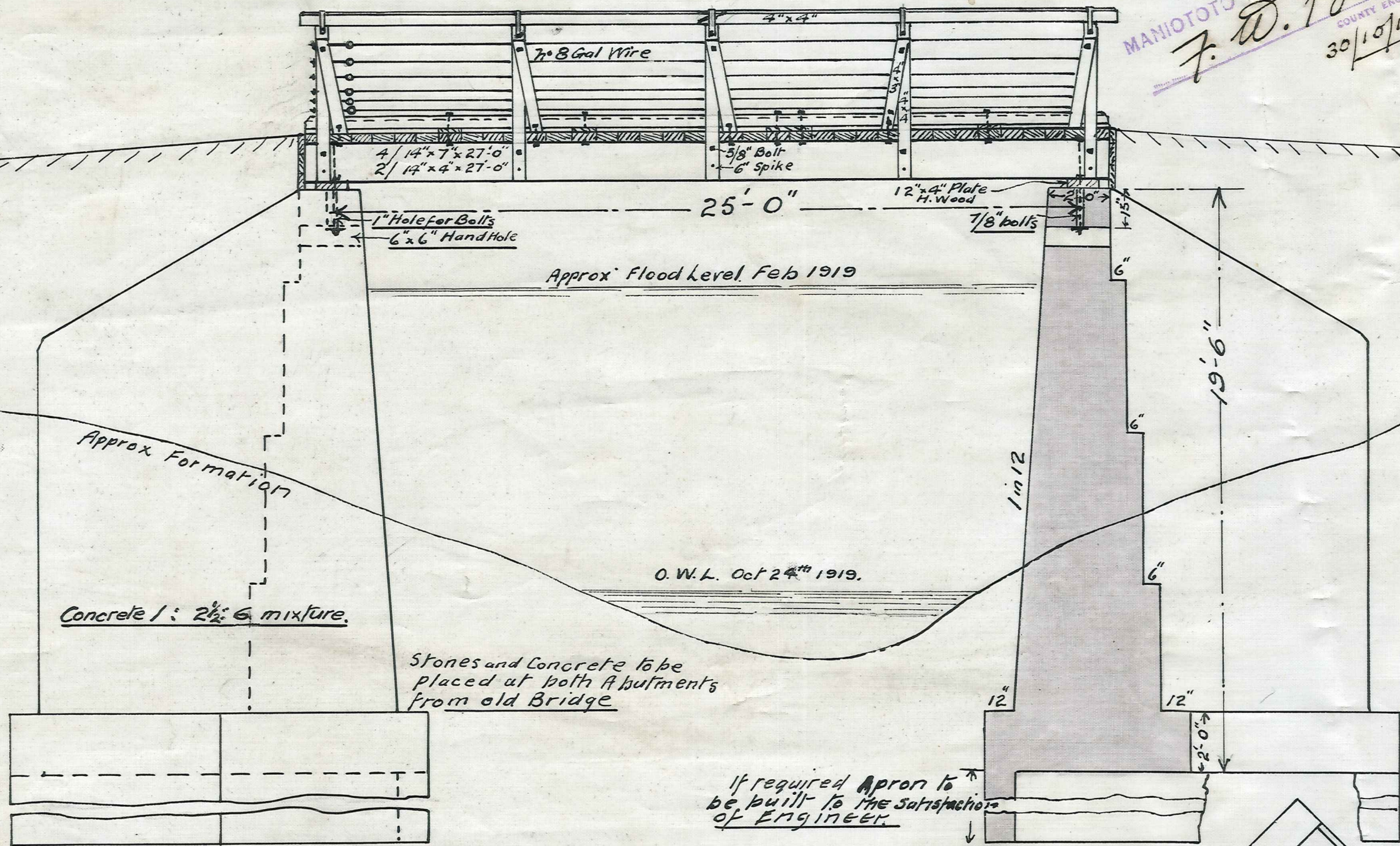


Manioto County Council.

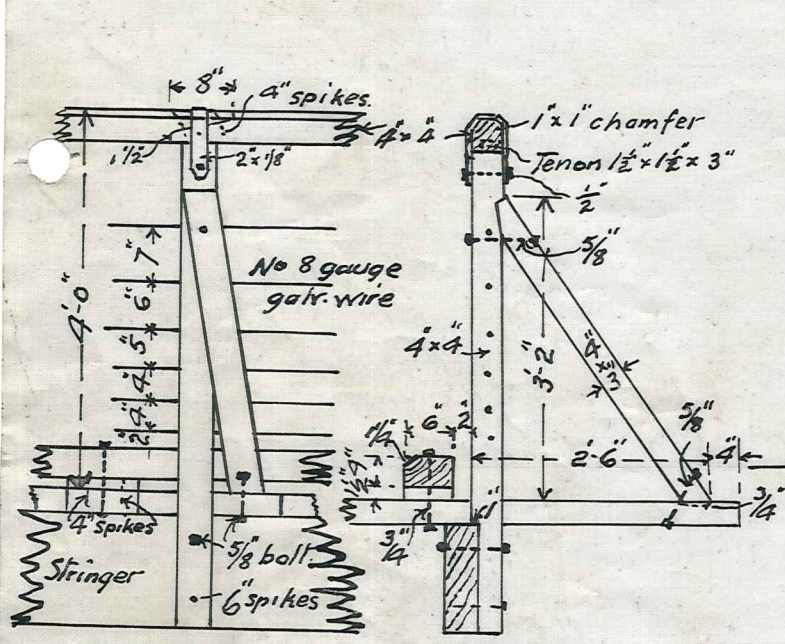
Muddy Creek Bridge — on H I
— St. Bathans Survey District. —

— Scale $\frac{1}{4}'' = 1 \text{ foot}$ —

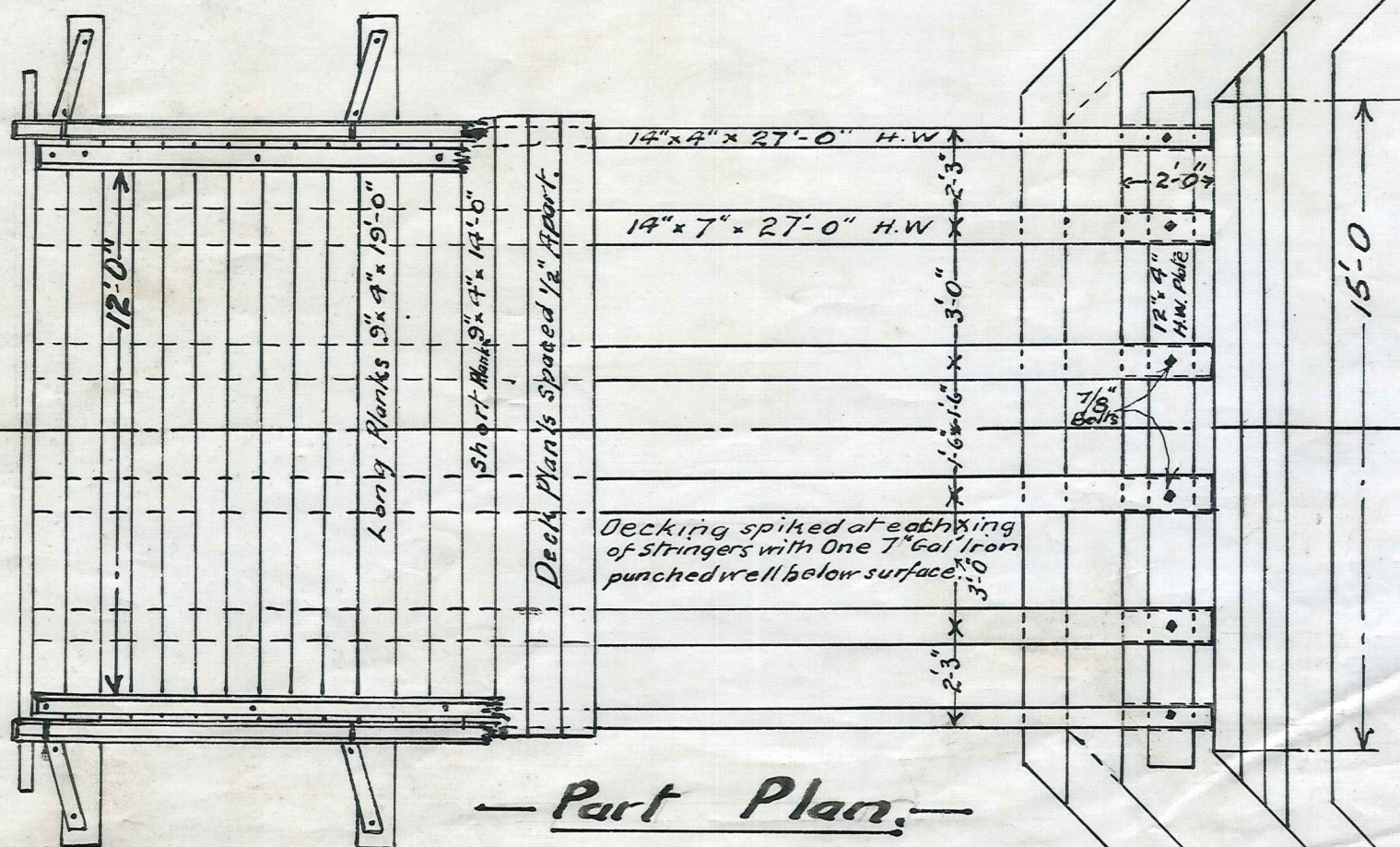
MANIOTO COUNTY COUNCIL
F. D. Pittler
COUNTY ENGINEER
30/10/19.



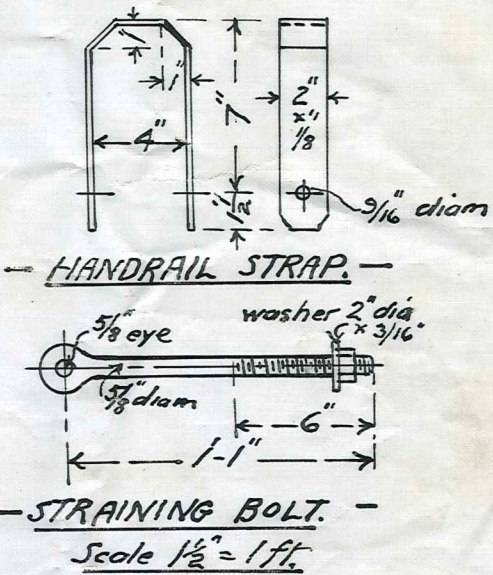
— Part Elevation + Section. —



— DETAILS OF FENCE —
— Scale $\frac{1}{2}'' = 1 \text{ ft.}$ —



— Part Plan. —



PLAN NO. 002.
M.C.C. 020
(replaced by culvert. 123)