


**LEGEND**

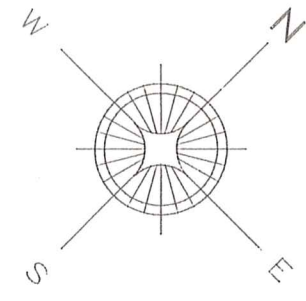


Excavated areas

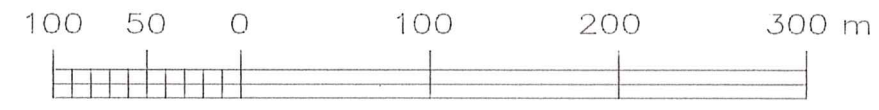
WORKING STOPPED  
SHORTLY AFTER  
SURVEY - PIT  
COLLAPSED.








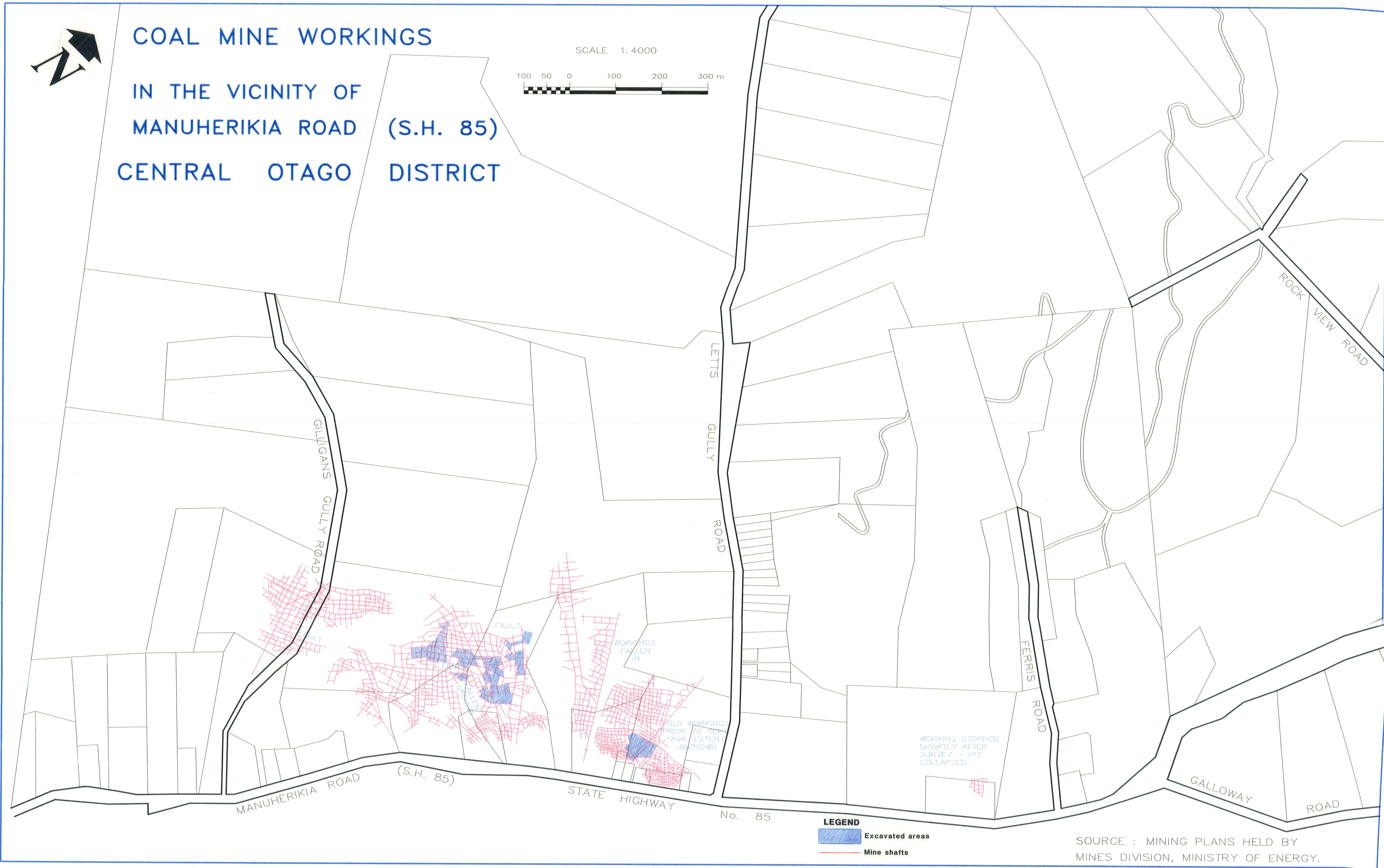
SCALE 1:4000







**COAL MINE WORKINGS**  
**IN THE VICINITY OF**  
**MANUHERIKIA ROAD (S.H. 85)**  
**CENTRAL OTAGO DISTRICT**



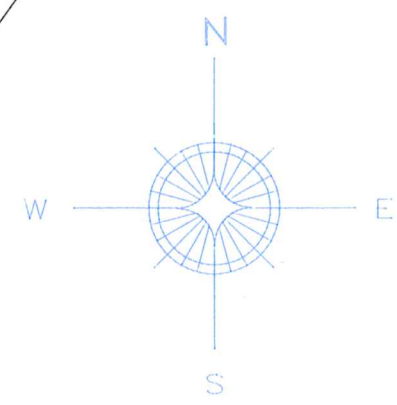
MANUHERIKIA ROAD (S.H. 85)  
 STATE HIGHWAY No. 85

**LEGEND**  
 Excavated areas  
 Mine shafts

FAULT  
 GULLY  
 WORKINGS FALLEN IN  
 OLD WORKINGS PRIOR TO SURVEY 1896, EXTENT UNKNOWN  
 WORKING STOPPED SHORTLY AFTER SURVEY - PIT COLLAPSED.

SOURCE : MINING PLANS HELD BY  
 MINES DIVISION, MINISTRY OF ENERGY.






**COAL MINE WORKINGS  
IN THE VICINITY OF CLUTHA RIVER  
ALEXANDRA  
CENTRAL OTAGO DISTRICT**

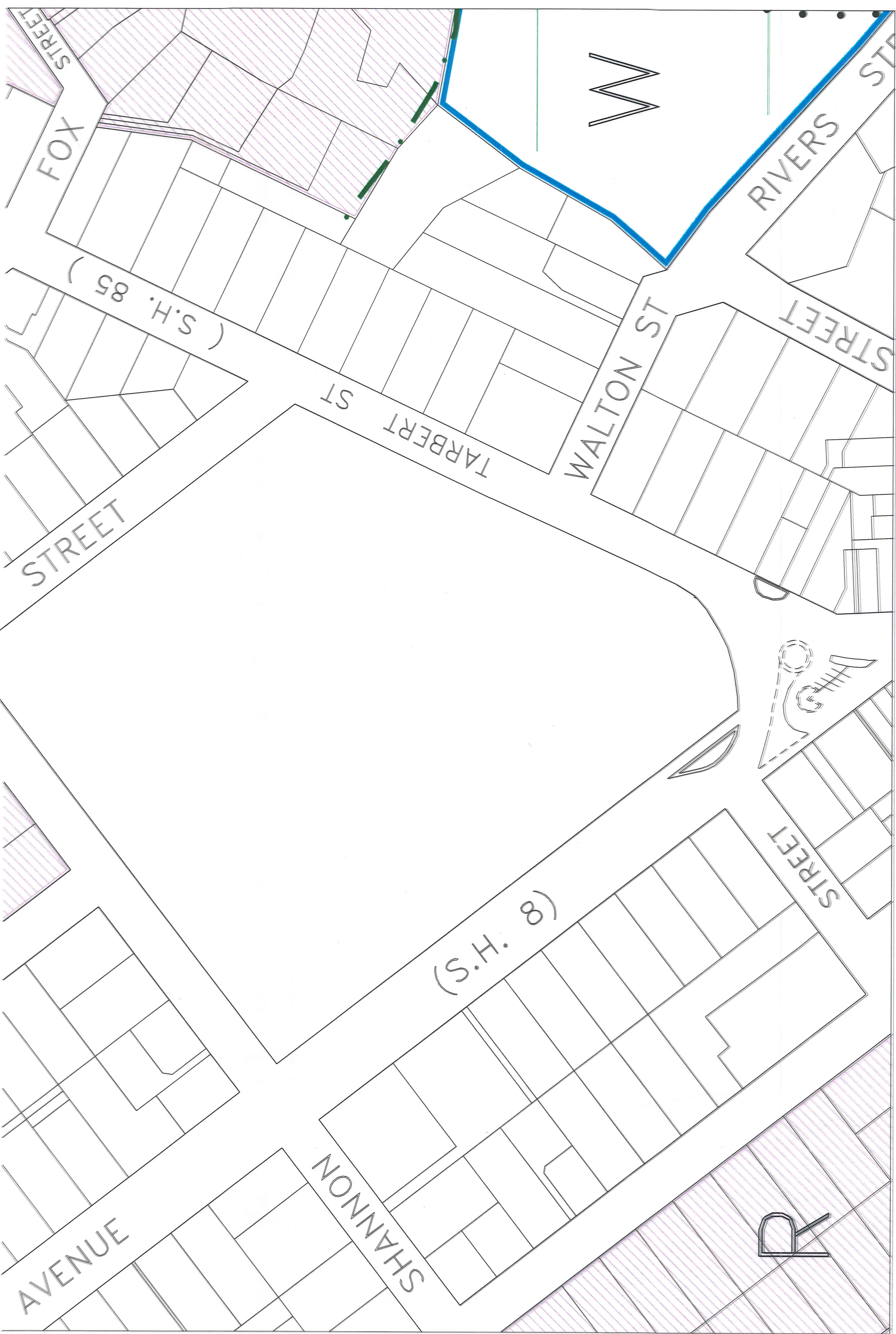
**LEGEND**

- MINE SHAFT
- MINE ENTRANCE
- RIVER
- ROAD BOUNDARY
- LOT BOUNDARY
- PROPOSED ROAD
- ZONE BOUNDARY



SOURCE : MINING PLANS HELD BY  
MINES DIVISION, MINISTRY OF ENERGY.





FOX STREET

( S.H. 85 )

TARBERT ST

WALTON ST

RIVERS ST

STREET

STREET


AVENUE

SHANNON

( S.H. 8 )

STREET

R



SCALE=1:100 SCALE=1:100



