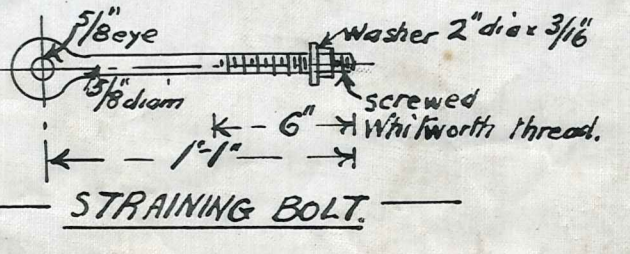
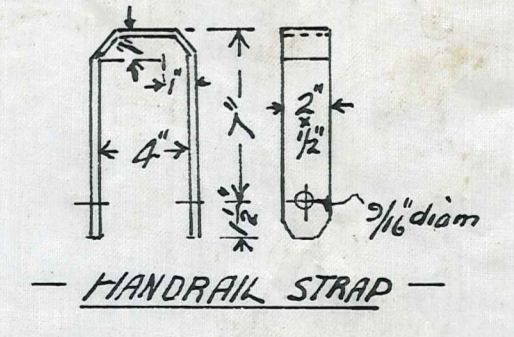
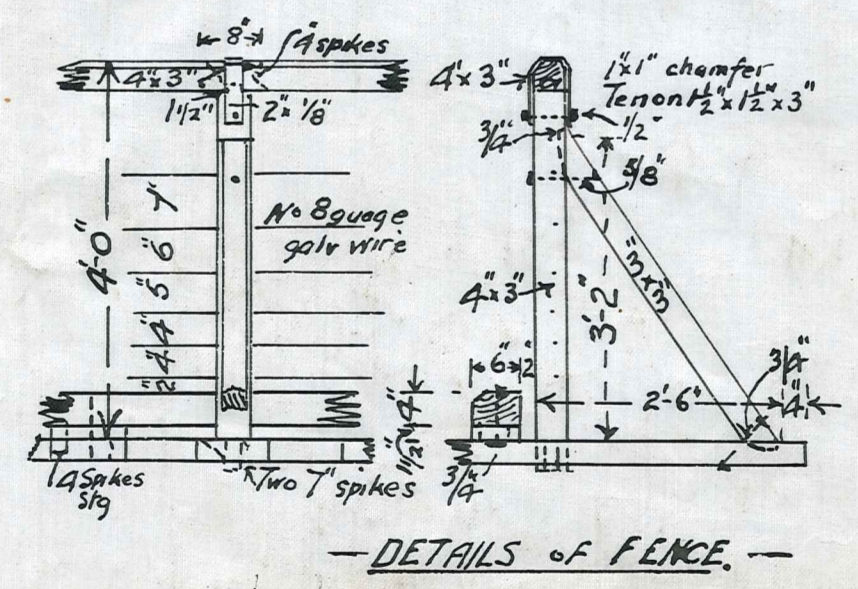
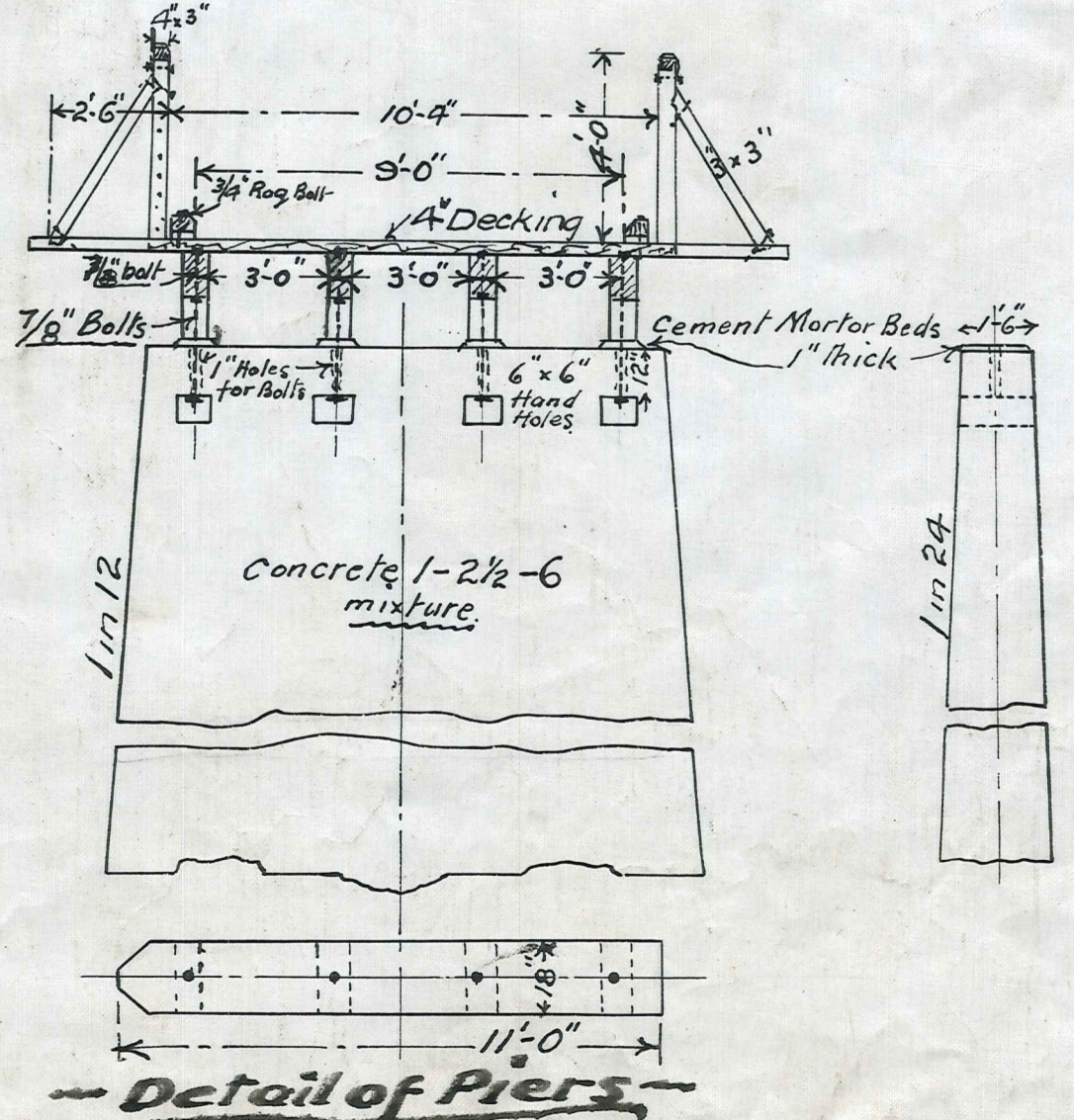
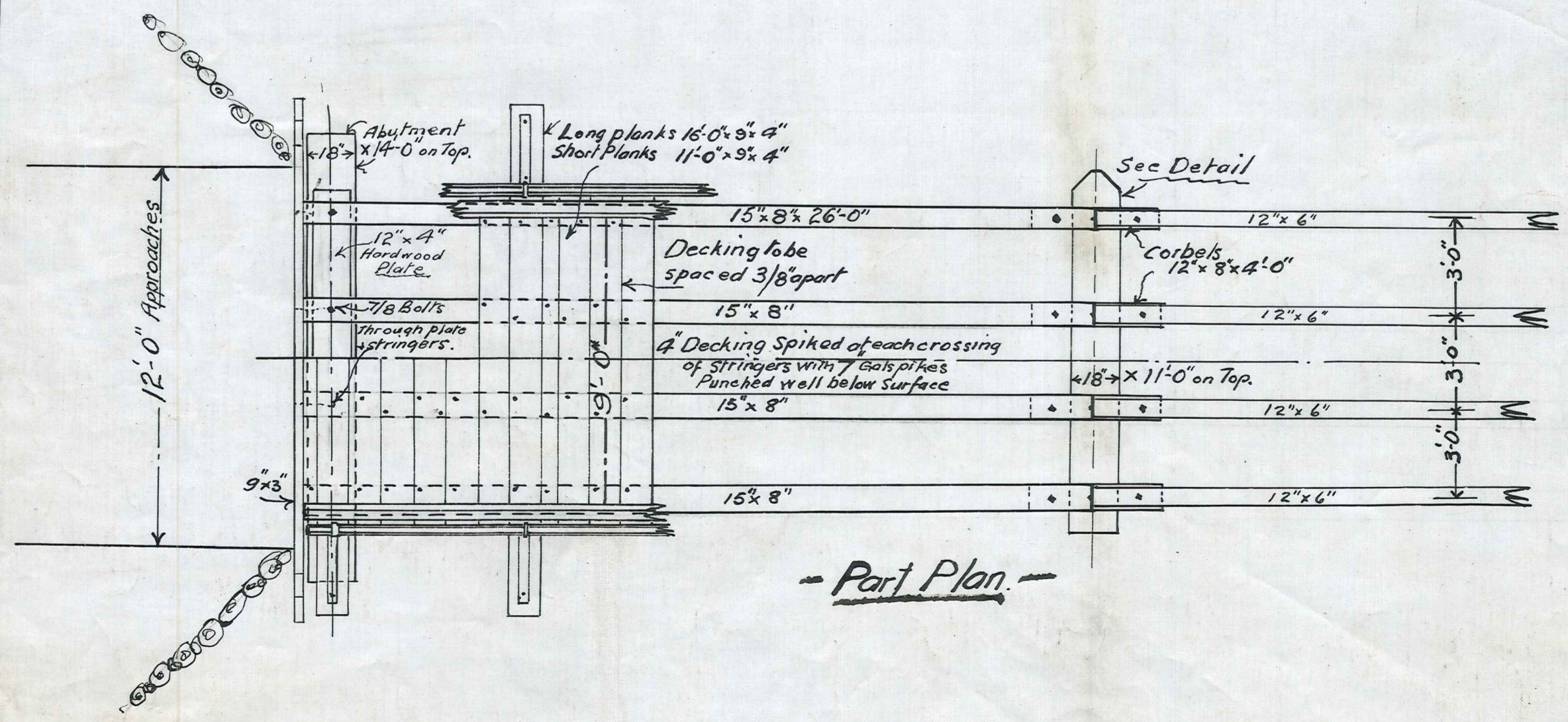
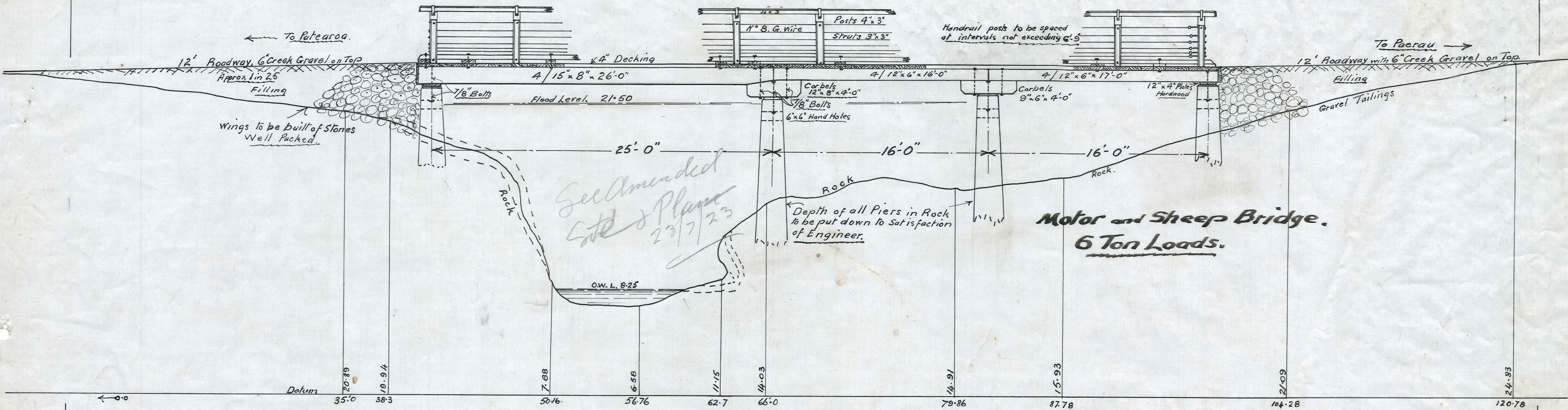


**Sowburn Bridge** — *Manitoto County Council* —  
**Palearoa — Paerau Road** — *Upper Taiari Survey District* —  
 — **Rock's Crossing 36 chains Above Main Road** —  
 — **Scale 1/4" = 1 foot** —

**Sheet-1**

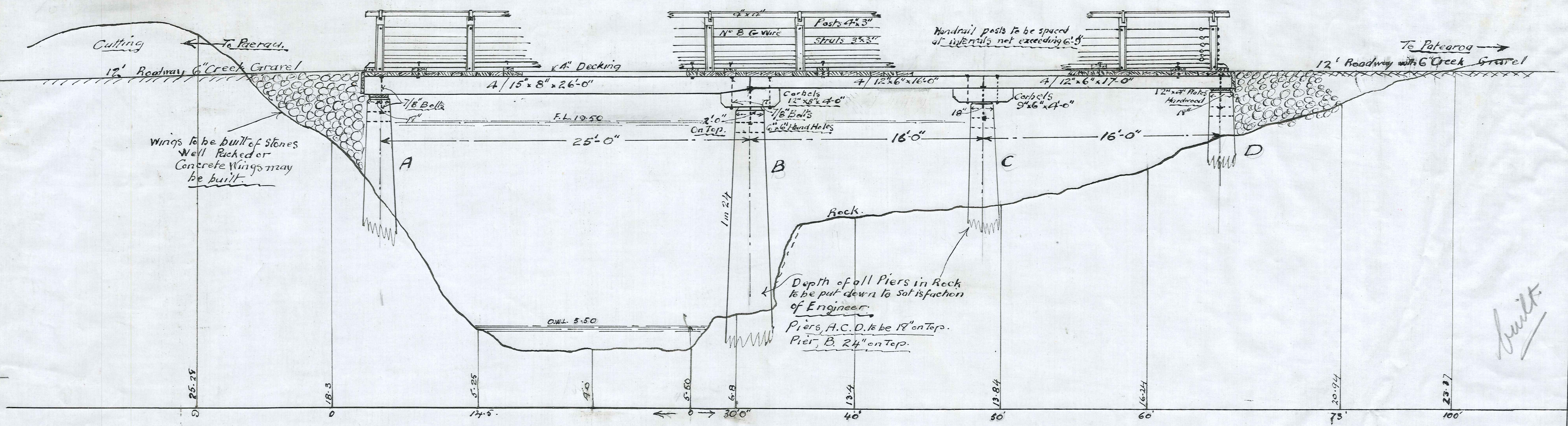
*MANITOTO COUNTY COUNCIL*  
*F. W. Butler*  
 10/11/22.



**Plan No 012.**  
 M.C.C. 039

Sowburn Bridge — Maniototo County Council —  
Paearoa-Paerau Road — Upper Taieri Survey District —  
Rock's Crossing 36 chains, Above Main Road —  
Scale 1/4" = 1 Foot

MANIOTOTO COUNTY COUNCIL  
 F. W. Butler  
 COUNTY ENGINEER  
 23/7/23



Wings to be built of Stones  
 Well Ricked or  
 Concrete Wings may  
 be built.

Depth of all Piers in Rock  
 to be put down to satisfaction  
 of Engineer.  
 Piers, A, C, D. to be 18" on Top.  
 Pier, B. 24" on Top.

*built*

— Elevation & Section. —

25 Plan No 12