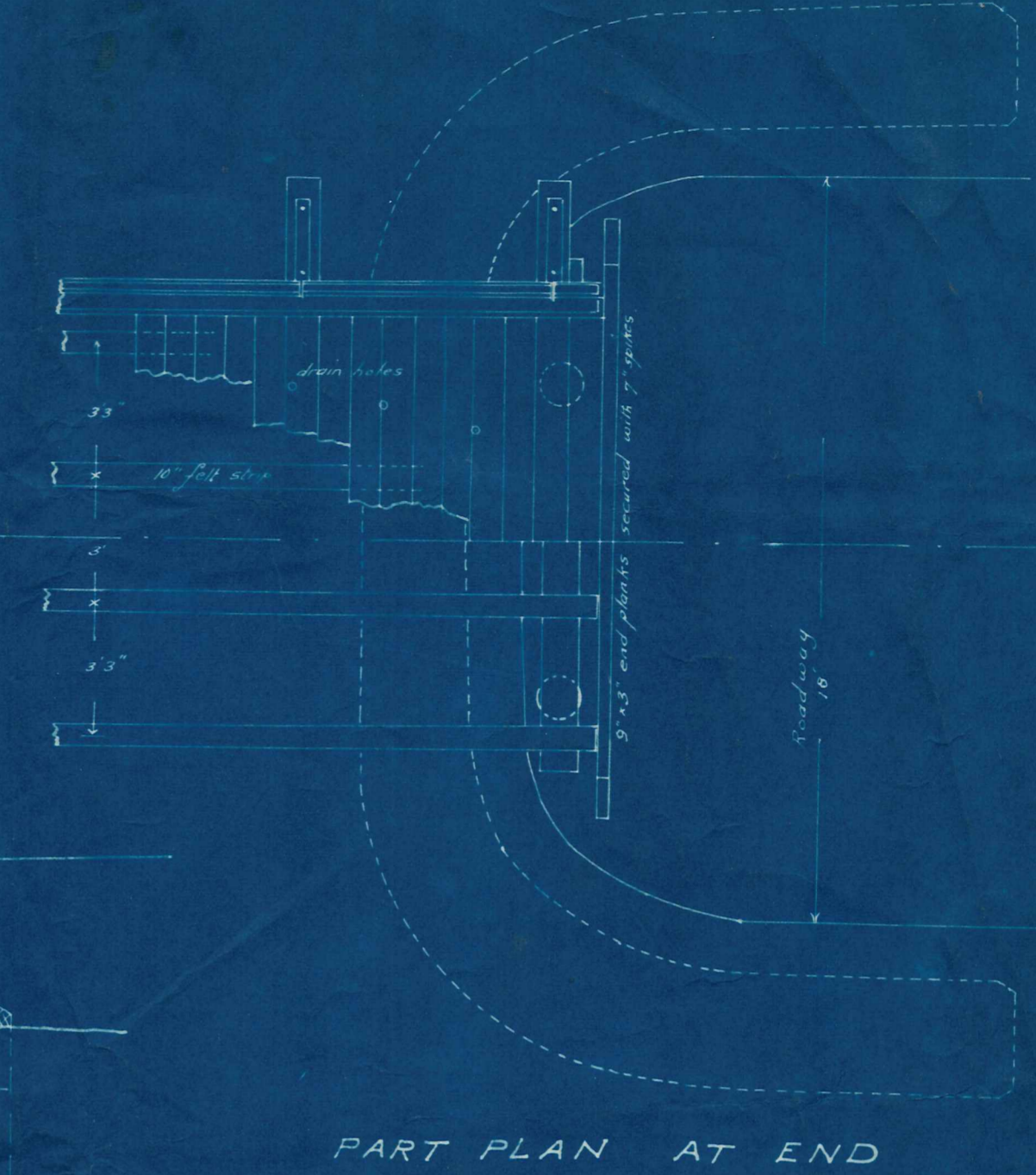
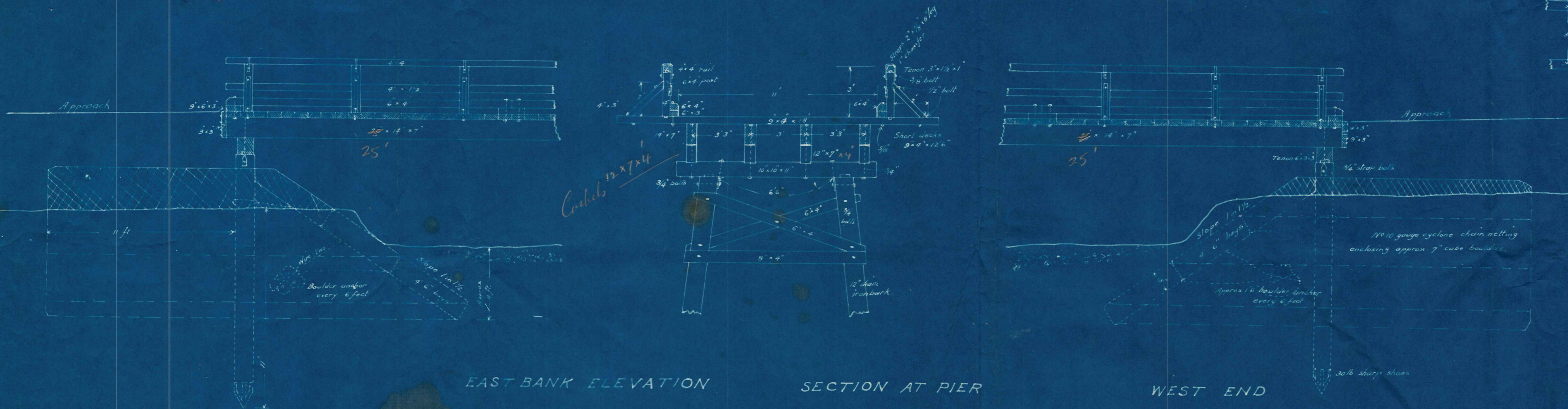


MANIOTOTO COUNTY

KYEBURN BRIDGE - SCOTT'S LANE

Scale: 4 Feet to an Inch

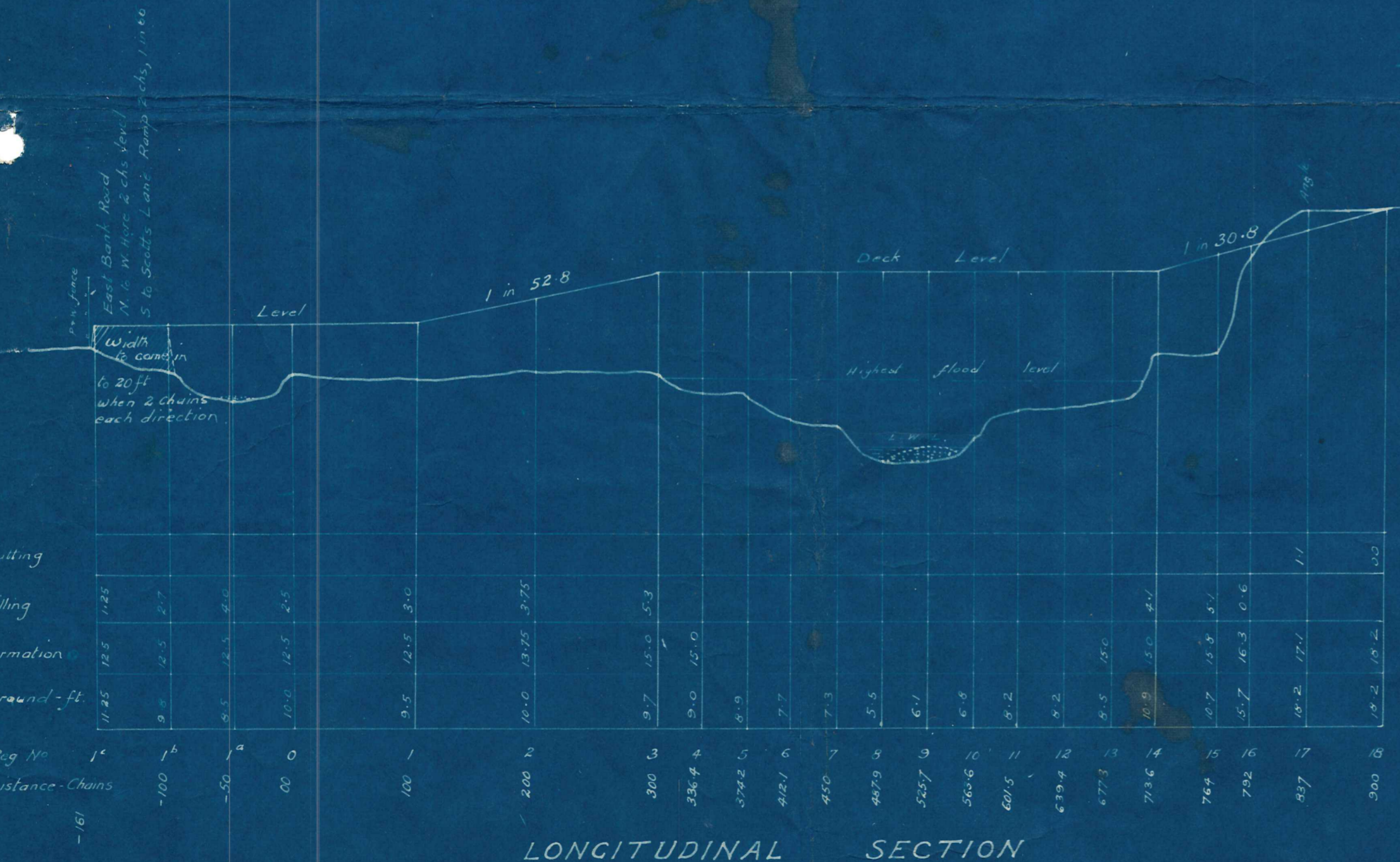


EAST BANK ELEVATION

SECTION AT PIER

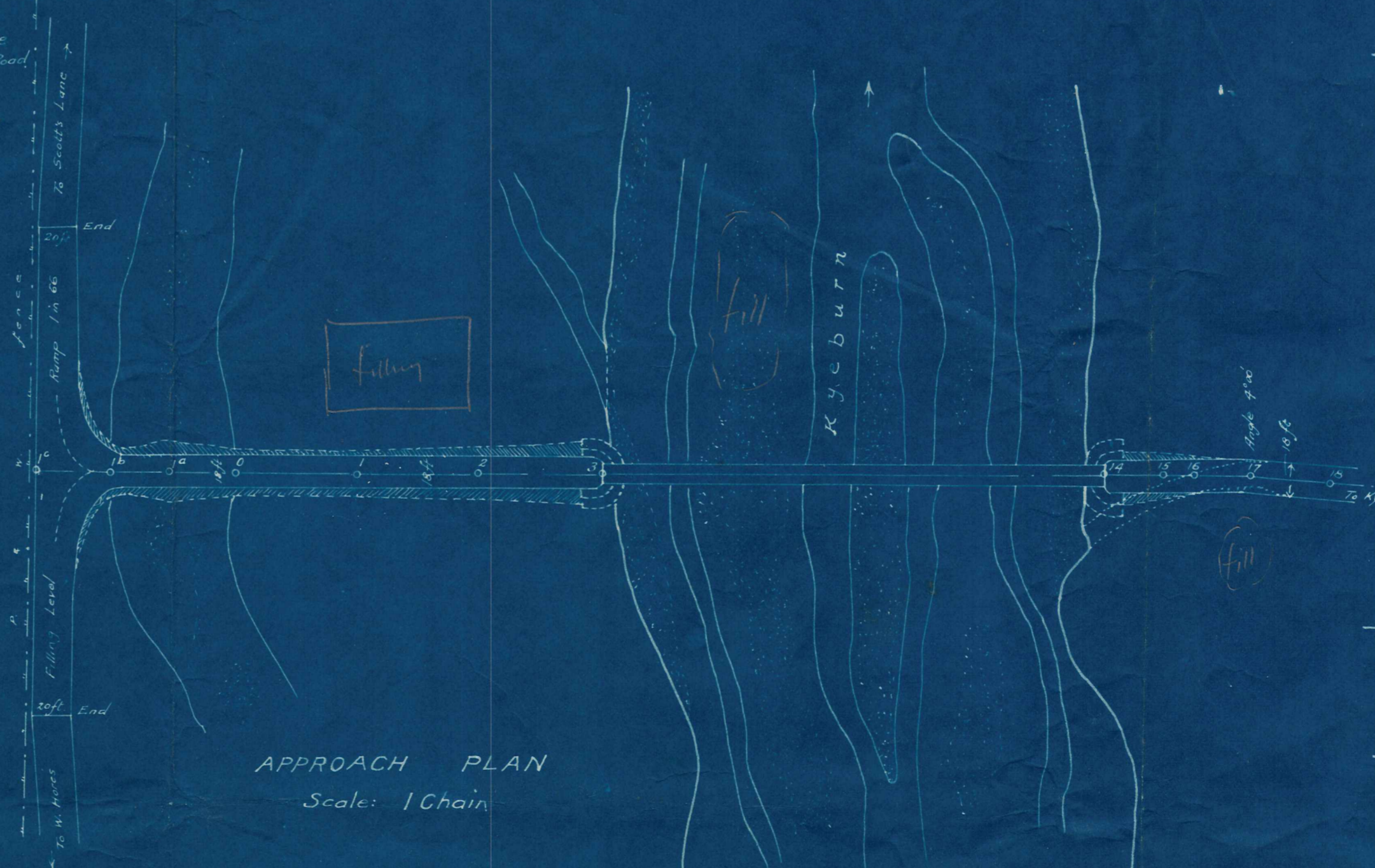
WEST END

PART PLAN AT END



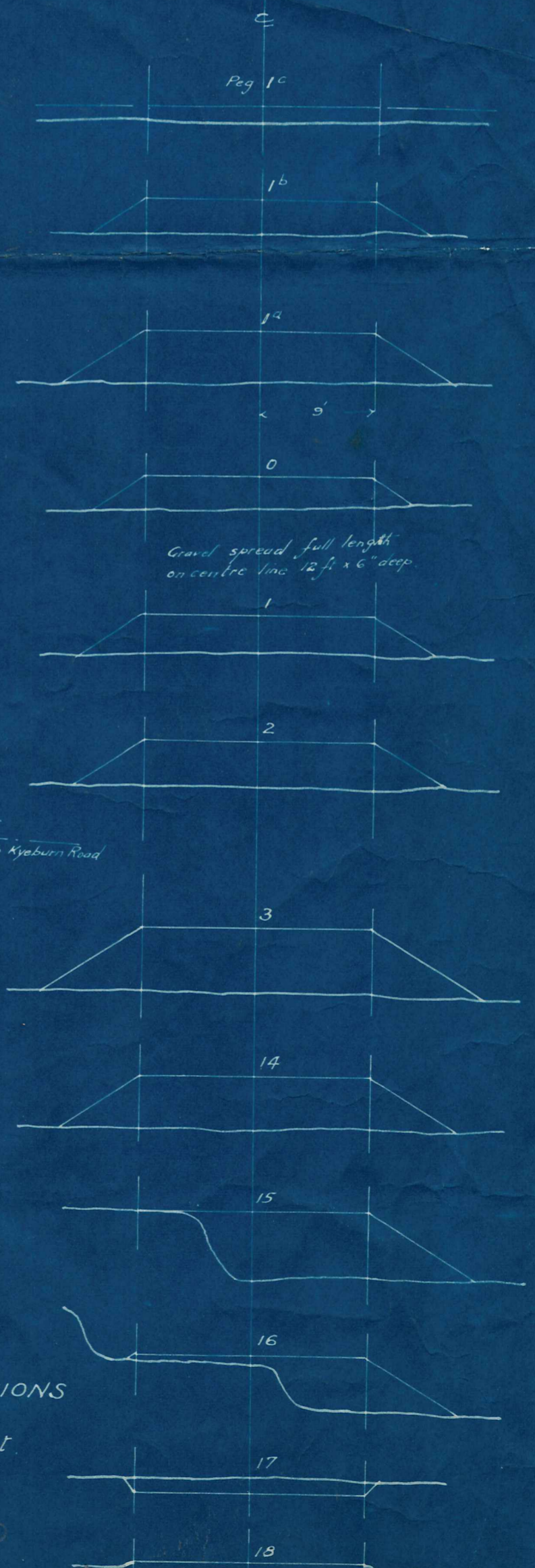
LONGITUDINAL SECTION

Scales: { Horizontal 1 Chain } To an Inch.
 { Vertical 6 Feet }



APPROACH PLAN

Scale: 1 Chain



APPROACH CROSS SECTIONS

Scale: 10 Feet

M.C.C. DEB

58