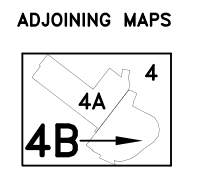
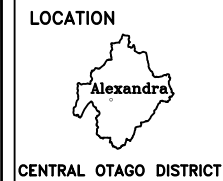
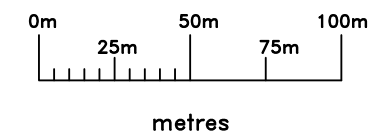


Note: See Schedule 19.12
For Extent of Lake Roxburgh
Operating Easement - SA 106A



Scale 1: 2500
(at A3)



See LEGEND for key
to map notations

Publicly Notified : 18 July 1998
Amended by Decisions : 1 July 2000
Operative Date : 1 April 2008

CENTRAL OTAGO DISTRICT PLAN

MAP 4B

ALEXANDRA
INSET 20F2