
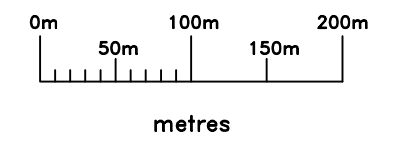




LOCATION  CENTRAL OTAGO DISTRICT	ADJOINING MAPS <table border="1"> <tr> <td>51</td> <td>18</td> <td>52</td> </tr> <tr> <td></td> <td>19</td> <td></td> </tr> </table>	51	18	52		19	
51	18	52					
	19						

Scale 1: 5000  
( at A3 )



 Northpoint Vertical

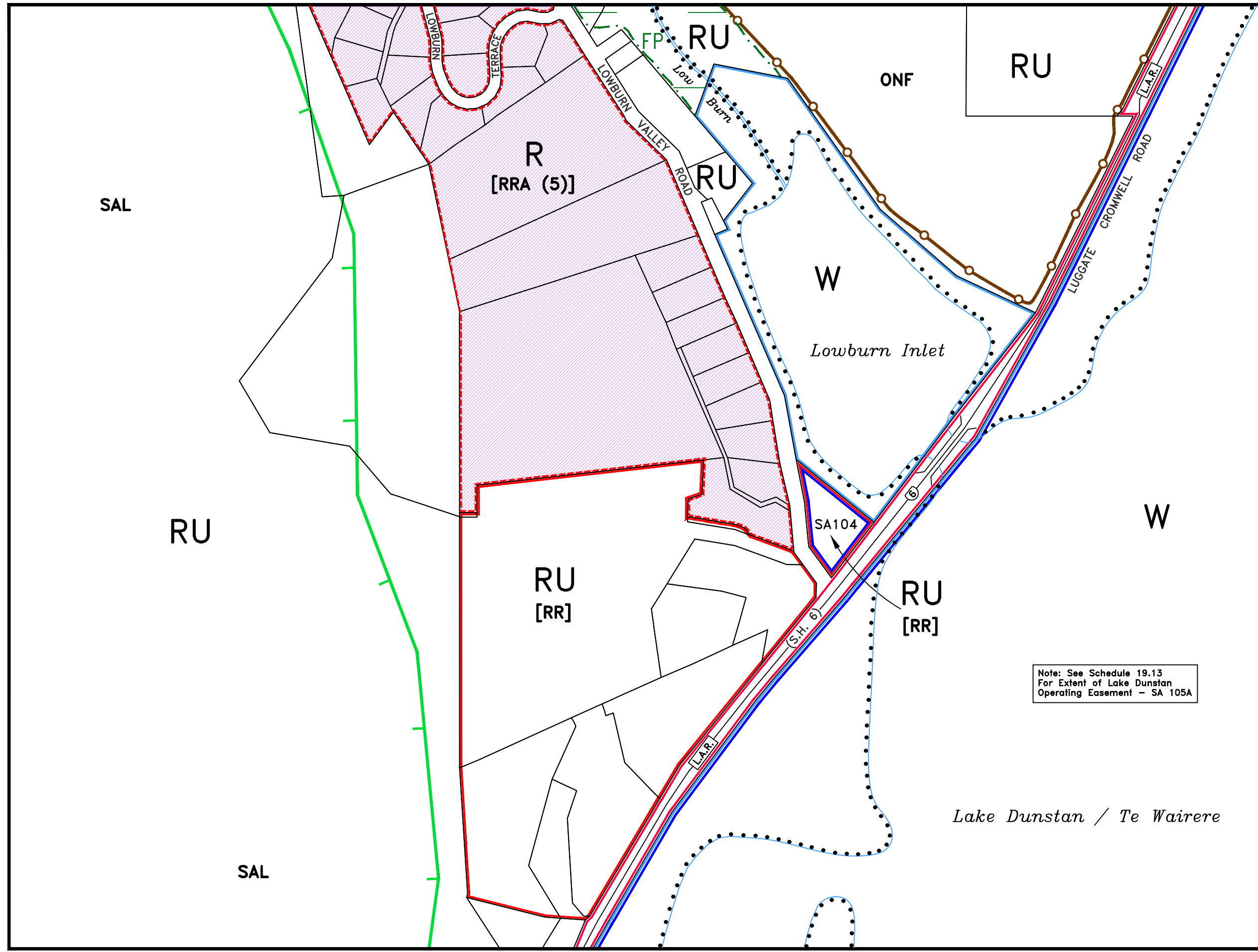
See LEGEND for key to map notations  
Amended: 15 July 2013

Publicly Notified : 18 July 1998  
Amended by Decisions : 1 July 2000  
Operative Date : 1 April 2008

CENTRAL OTAGO DISTRICT PLAN

# MAP 19

LOWBURN 2of2



Note: See Schedule 19.13  
For Extent of Lake Dunstan  
Operating Easement - SA 105A

Lake Dunstan / Te Wairere